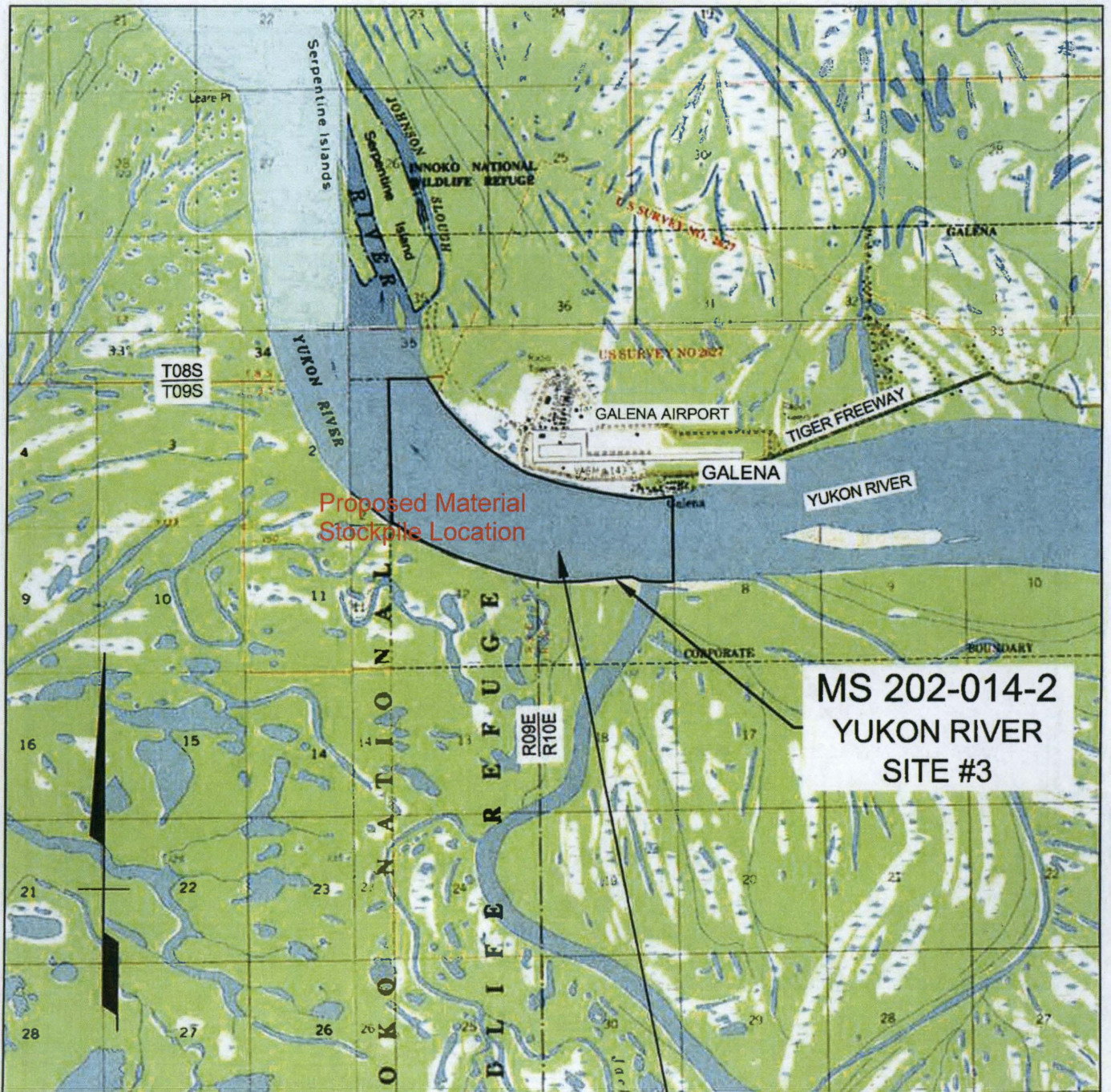


LOCATION MAP



U.S.G.S. QUADRANGLE: NULATO (C-2), (C-3), (D-2), & (D-3)

GPS COORDINATES FROM GOOGLE EARTH

UTM (WGS84-METERS)
 ZONE 4: N7,179,575 E597,405
 AK STATE PLANE (NAD83-US SURVEY FT)
 ZONE 6: N3,921,419 E1,803,780

ACTIVE - OPEN



GRAPHIC SCALE IN MILES

STATE OF ALASKA DEPARTMENT OF TRANSPORTATION AND PUBLIC FACILITIES			
STATEWIDE MATERIAL SITE INVENTORY			
MS 202-014-2			
SCALE AS SHOWN	DESIGNED C.H.R.	D.E.P. DATE MAR 2015	BLANK D.E.P. PAGE 2

BASE MAP CREATED WITH TERRAIN NAVIGATOR PRO

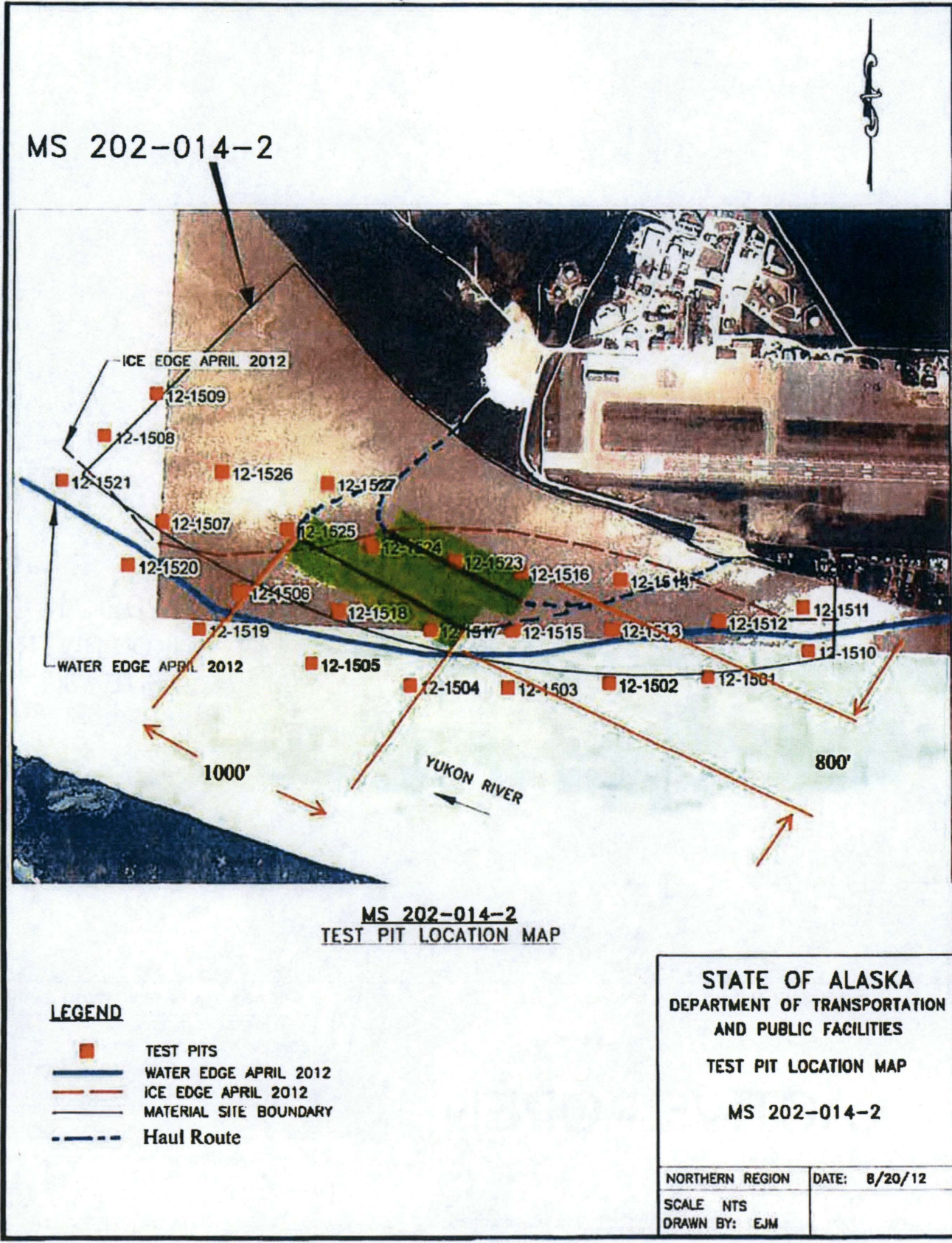
Z:\project\1443.03\1443.03_Cleaned_up\000_Northern_Region_Rural - Cleaned Up\202 Yukon-Koyukuk Area - Cleaned Up\MS_202-014-2\acadd\MS_Top_Map_202-014-2.dwg

Plotted 9/23/2015 11:25 AM by Aaron Banks

Project: Galena Airport Improvements

Applicant: QAP

Type of Illustration: Map

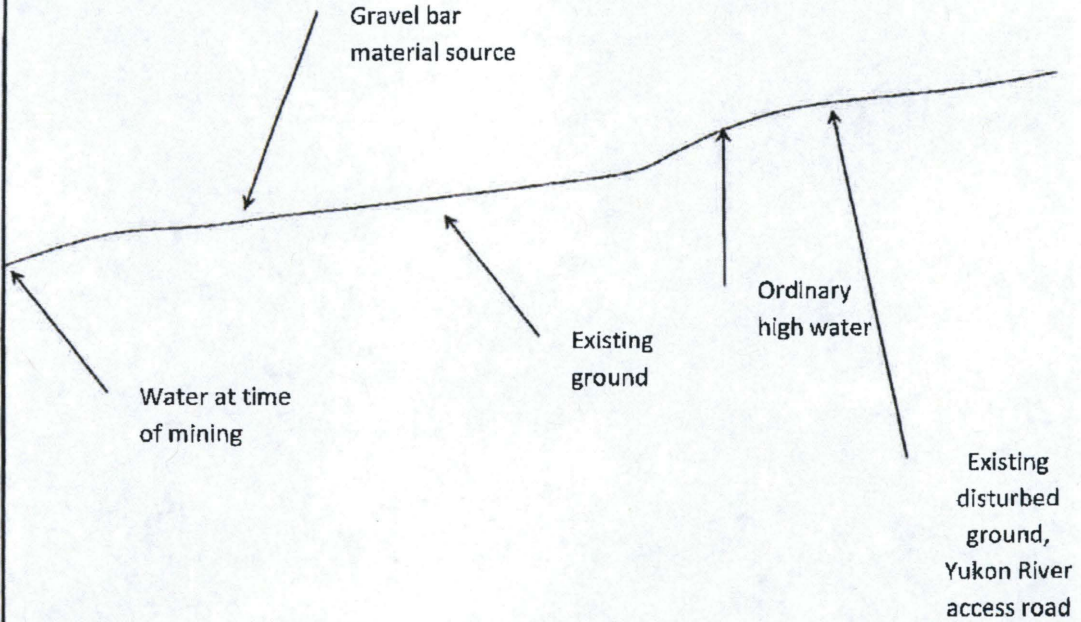


V:\MTR\MapSites\202-014-2\202-014-2_Material_report-Hwy-Gal



Proposed Material Stockpile Location

Profile View of access from gravel bar to Yukon River bank above ordinary high water and seasonal bank scour. Schematic, not to scale, incline may vary due to conditions of actual river configuration from seasonal flood and flow during breakup and subsequent river water flow regimes.



No Scale, schematic drawing.

STATE of ALASKA Department of Transportation and Public Facilities Northern Region	
Project: Galena Airport Improvements	
Applicant: QAP	Galena, Alaska
Mining Diagram	

